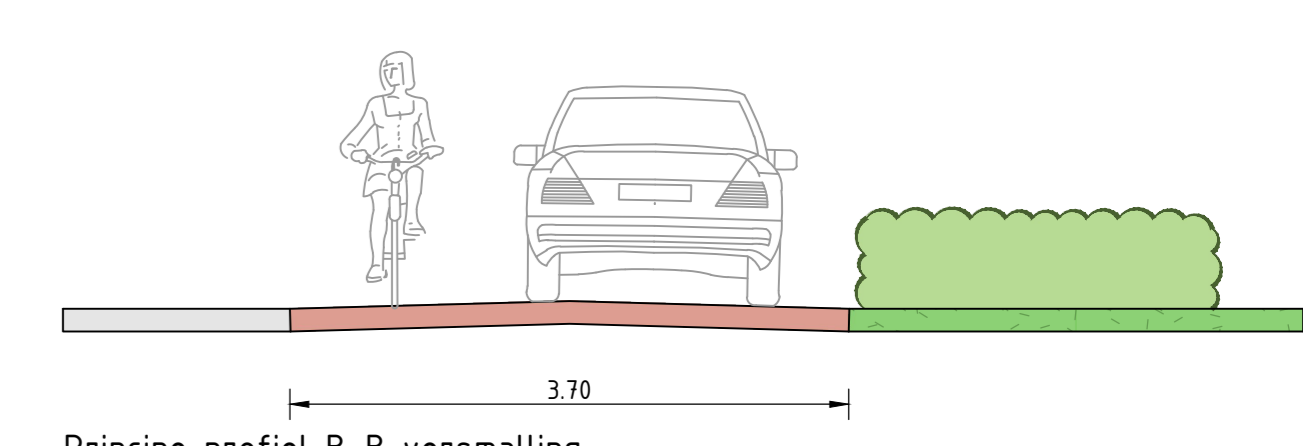
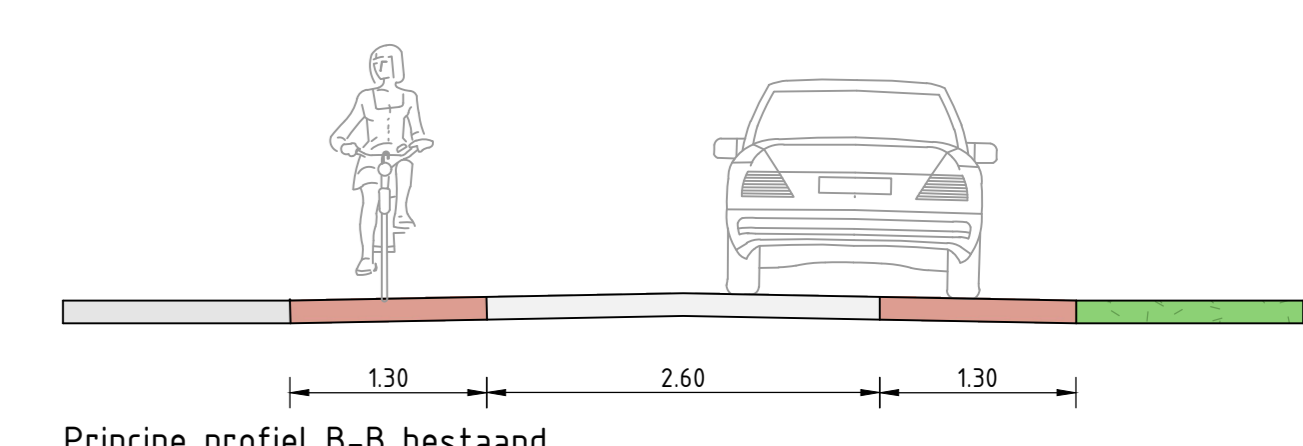
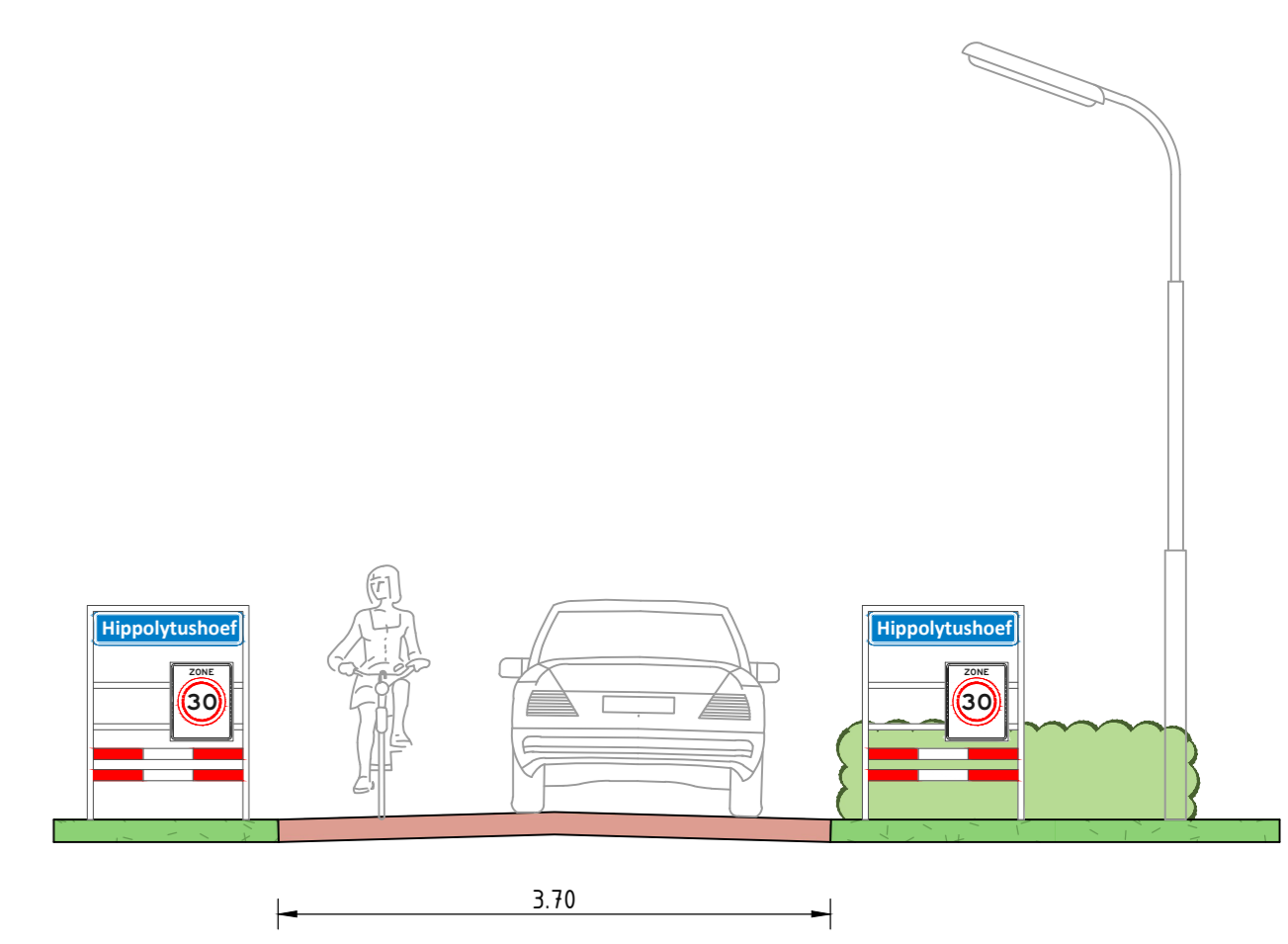
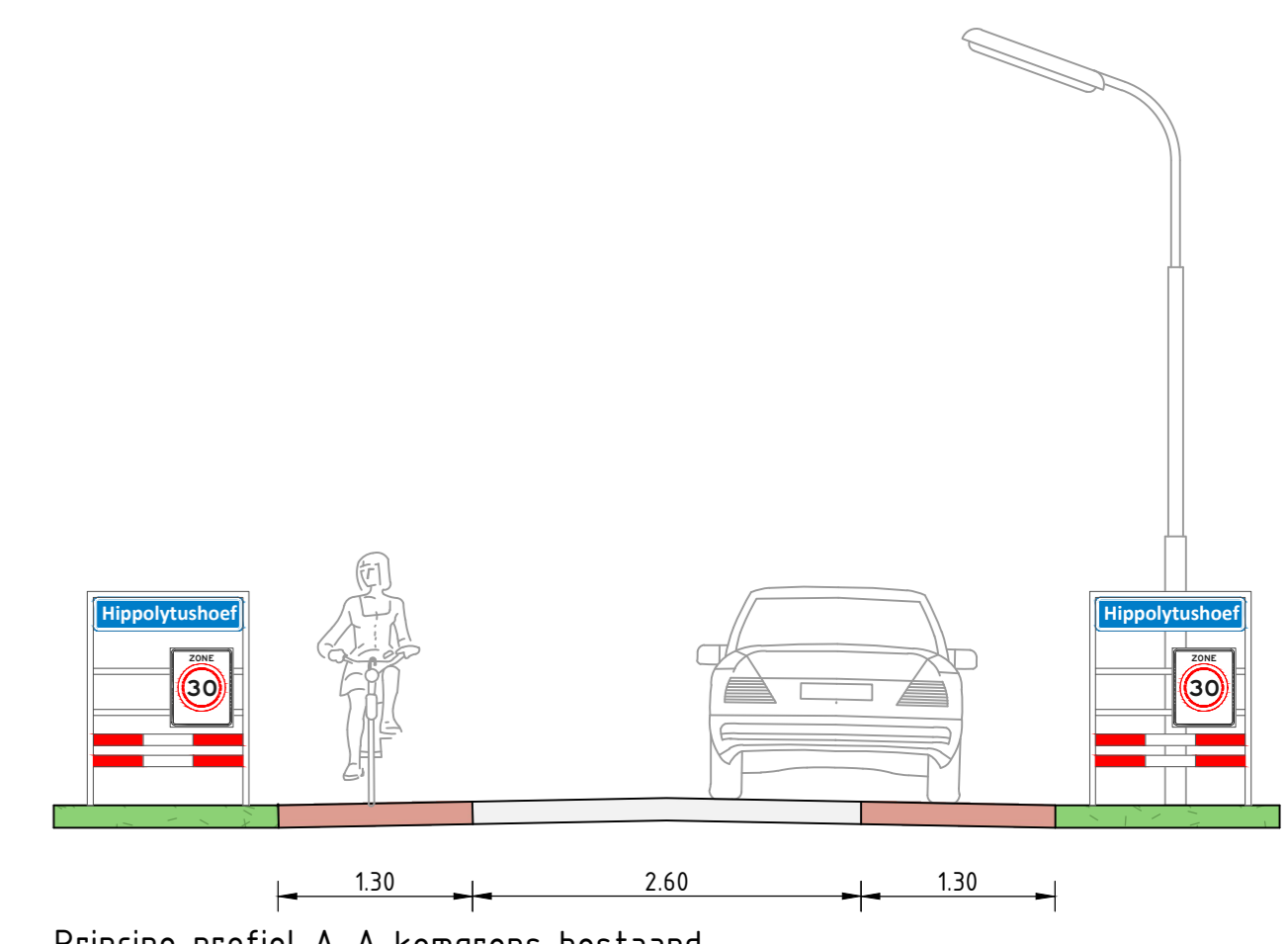


LEGENDA

[Grey line]	BESTAANDE SITUATIE
[Red line]	NIJEUWE SITUATIE
[Blue dashed line]	KADASTRALE SITUATIE
[Light grey fill]	RUBAAN ASFALT
[Red fill]	FIETSPAD ASFALT
[Green fill]	GROEN
[Brown fill]	BEBOUWING
[Blue fill]	WATER



Opmerkingen:
Matten in meters tenzij anders vermeld
Hoogte maten in meters t.o.v. N.A.P.

REV.	DATA	OPDRACING REVISIE	GETEKEND	GEDEKTE	GEZEEN
OPDRACING		Gemeente Hollands Kroon			

PROJECT
Verkeersveiligheidsplan 2023

OPDRACING
Maatregelen Gemeenelandsweg
Hippolytushoef
Principe oplossingen
Variant 2

OPDRACING
iv-infra b.v.
Petruspark 10-15
5216 XD 't-Hertogenbosch
T +31 (0) 163 23300
www.iv-infra.nl

VERSIJ	A	DEONTROLEERD	SIG.	PROJEKTNR	INFR221090
DATA	16-02-2025	GETEKEND	AVV	TEKENINGNR	90
STATUS	Concept	SCHAAL	1:500	BLADNR	02 van 02
FORMAAT	A0				